






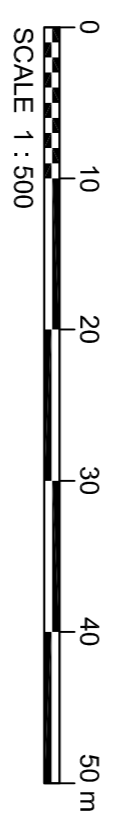
NOTES
 1. Refer to drawing number B1297000/200.01a/0001 to 0015 for Tree Survey - December 2012 Root Protection Zones.

- KEY**
-  Area of Hedges, trees, fence lines and scrub
 -  Hedge rows and fence lines
 -  Area of managed vegetation to be retained shall be protected by temporary 2m high steel tube and wire mesh fence in accordance with BS 5837. Areas of management vegetation to be retained that are removed from the construction works may be protected by timber post and three wire fence.
- All items to be removed and taken to contractors storage off site unless otherwise stated.**

Reproduction from the Ordnance Survey Map with the permission of the controller of Her Majesty's Stationery Office Crown Copyright reserved Licence No. AL 100017326

SAFETY, HEALTH AND ENVIRONMENTAL INFORMATION
In addition to the hazards/risks normally associated with the types of work detailed on this drawing, note the following:
CONSTRUCTION
MAINTENANCE / CLEANING
DECOMMISSIONING / DEMOLITION

It is assumed that all works will be carried out by a competent contractor working, where appropriate, to an approved method statement.



Rev	Rev. Date	INITIAL/ISSUE	ASC	RNS	SSG	RMD
2001/2013						

JACOBS
 Simpson House, 6 Cherry Orchard Road, Gorton, Surrey, CR9 6BE
 Tel: +44(0)208 666 8212 Fax: +44(0)208 661 2459
 www.jacobs.com

Client: **HOCHTIEF TRAVLER**
 Employer: **East Sussex**
 Project: **BEXHILL TO HASTINGS LINK ROAD**

Drawing title
**PLANNING CONDITION 14
 VEGETATION CLEARANCE
 SHEET 24 OF 35**

Drawing status: **ISSUE FOR REVIEW**

Scale	1:500 @ A1	DO NOT SCALE
Jacobs No.	B1297000-PH2	
Client no.		
Drawing number	B1297000-PH2/3000.01a/0104	Rev
	R0	

This drawing is not to be used in whole or part other than for the intended purpose and project as defined on this drawing. Refer to the contract for full terms and conditions.